






PROPERTY AT GRACEFIELD ROAD nr. ARTANE ROUNDABOUT

FIRST CREDIT UNION LIMITED

MAP FOR INFORMATION

KEY

-  Current physical boundary of Credit Union Site
-  Agreed area in Lease dated 13 Dec 1961
-  Area occupied by Credit Union outside of agreed 1961 Lease Area



An Roinn Comhshaoil agus Iompair
Rannán Suirbhéireachta agus Léarscáilithe
Environment and Transportation Department
Survey and Mapping Division

O.S REF	SCALE
DATE	SURVEYED / PRODUCED BY

INDEX No	FOLDER No	CODE	DWG No	REV
FILE NO	SM-2015-0XXX_0204-CX-001-A.dgn			

THIS MAP IS CERTIFIED TO BE COMPUTER GENERATED BY DUBLIN CITY COUNCIL FROM ORDNANCE SURVEY DIGITAL MAPBASE
SURVEY, MAPPING AND RELATED RESEARCH APPROVED

JOHN W. FLANAGAN
PhD CEng Eur Ing FIEI FICE
ACTING CITY ENGINEER

APPROVED THOMAS CURRAN
ACTING MANAGER LAND SURVEYING & MAPPING
DUBLIN CITY COUNCIL

INDEX No.
SM-2015-0XXX






PROPERTY AT GRACEFIELD ROAD nr. ARTANE ROUNDABOUT

FIRST CREDIT UNION LIMITED

MAP FOR INFORMATION

KEY

-  Current physical boundary of Credit Union Site
-  Agreed area in Lease dated 13 Dec 1961
-  Area occupied by Credit Union outside of agreed 1961 Lease Area



An Roinn Comhshaoil agus Iompair
Rannán Suirbhéireachta agus Léarscáilithe
Environment and Transportation Department
Survey and Mapping Division

O.S REF	SCALE
DATE	SURVEYED / PRODUCED BY

INDEX No	FOLDER No	CODE	DWG No	REV
FILE NO	SM-2015-0XXX_0204-CX-001-A.dgn			

THIS MAP IS CERTIFIED TO BE COMPUTER GENERATED BY
DUBLIN CITY COUNCIL FROM ORDNANCE SURVEY DIGITAL MAPBASE
SURVEY, MAPPING AND RELATED RESEARCH APPROVED

JOHN W. FLANAGAN
PhD CEng Eur Ing FIEI FICE
ACTING CITY ENGINEER

APPROVED **THOMAS CURRAN**
ACTING MANAGER LAND SURVEYING & MAPPING
DUBLIN CITY COUNCIL

INDEX No.
SM-2015-0XXX